



The Amazing

ROAD TRIP

JUN 2020

BAY TEX
DARTS



Ed & Rob's amazing Wild West

road trip

June 5-14, 2013



Following our clockwise Scandinavian loop of 2012, we figured it was time to add a few states to the list of places we had a beer. Total inventory was 27 countries, 28 states as of 01 June 2013. Beginning talk centered around the 4-points area, but advanced to a “western” trip in general. Were 13 states really possible?



Since 30 July 2012 the Steins & Gerlachs are now neighbors in Arbor Place, an intimate little gated community in west Round Rock, TX. Spur-of-the-moment planning sessions happened frequently, like this one on 20 March 2013 over gin & tonics in Ed's garage. Whatta picture. Map, drinks, pic of biplane ride in 04, and Rob's picture of Ed's dad's last beers. I'm getting verklempt. One thing was certain by this point: we would fly into and out of Las Vegas, and drive a bunch-o-miles in between.



**A & P
same
spot**

**One might call this the
great dog head trip. I
mean, really... just look**

Day #1 05 June 2013 – Our Jetblue flight was very early in the morning. Rob threw his backpack in Ed's truck at 5:15am and we headed out to the airport. Deep in conversation even at that early hour... going down tollroad and missed the exit to the airport. Duhhh. Lack of coffee I'll say. By the time we got there, quite a line and built up at security. Made it through in time, fortunately.



BOARDING PASS

Group Count

2

Name

MR. ROBIN KEITH GERLACH

TrueBlue number

From


Long Beach, CA(LGB)

To

Las Vegas, NV(LAS)

Date	Time	Flight	Class	Seat	Gate
05 JUN 13	9:05 AM	B6 276	U	9B	GATE

Boarding time	SEQ	PNR	E-Ticket
8:35 AM	4	LTQPUW	2792190837780



GATE CLOSURES 15 MINUTES BEFORE DEPARTURE.
GATE ASSIGNMENTS ARE SUBJECT TO CHANGE. PLEASE
RECONFIRM THE GATE ASSIGNMENT AT THE AIRPORT.

WCI



Name


ROBIN KEITH GERLACH

From/To TrueBlue number

LGB/LAS

Date	Time	Tier
05 JUN 13	9:05 AM	

Flight	Class	Seat
B6 276	U	9B



BOARDING PASS

Group Count

2

Name

MR. ROBIN KEITH GERLACH

TrueBlue number

From


Austin, TX(AUS)

To

Long Beach, CA(LGB)

Date	Time	Flight	Class	Seat	Gate
05 JUN 13	7:15 AM	B6 153	U	7B	19

Boarding time	SEQ	PNR	E-Ticket
6:45 AM	10	LTQPUW	2792190837780



GATE CLOSURES 15 MINUTES BEFORE DEPARTURE.
GATE ASSIGNMENTS ARE SUBJECT TO CHANGE. PLEASE
RECONFIRM THE GATE ASSIGNMENT AT THE AIRPORT.

WCI



Name

ROBIN KEITH GERLACH

From/To TrueBlue number

AUS/LGB

Date	Time	Tier
05 JUN 13	7:15 AM	

Flight	Class	Seat
B6 153	U	7B



We arrived in Long Beach, CA for connecting flight to Vegas. Got to Vegas about 10a, picked up rent car and headed to the Vegas Hooters hotel.





Car we started with but returned. No functioning left turn signal



By the time we checked in, it was lunch time. Our stomachs were saying it was two hours ago, but I digress. Ed with Kristy in Hooters restaurant.

**Our official
Nevada, however
less-than-
impressive
Goose Island
beer 11:49 am.**






**Em is spicy
wangs, but
they're
good-uns.**

We walked off our wings & beer in the intense Las Vegas heat, going indoor routes wherever possible.



A photograph showing the rear of a white 1992-1996 Ford Bronco parked in a garage. The vehicle is viewed through a window or opening in a light-colored building. Two palm trees are in the foreground, their trunks framing the view. A chain-link fence is visible behind the vehicle. The text is overlaid on the lower part of the image.

**A 92-96 Bronco in MGM
garage. We looked for
discount show tickets
and about ready for a
real beer too.**



Here in the MGM might not be a bad place to watch Spurs play.

**Next stop, THE
PUB in the
Monte Carlo**





THE PUB

EAT LIKE A KING.
DRINK LIKE THE V.L.L'IGE IDIOT.

THE PUB kinda became 'home base' for us in Vegas. Good atmosphere, good beer selections, a variety of games on tv. Visited with bartender Stephen from north of Dublin, Ireland.

06/05/2013

Hot Box IPA at 2:53 pm



06/05/2013



**Went to the Kevin Lepine
HYPNOSIS UNLEASHED show at
7:30p at Hooters Hotel. Fun to
see once. Pre-show Bud/Miller
light at 7:24p.**



Get hypnotized or watch your friends get crazy

HOOTERS  [®] *Casino*

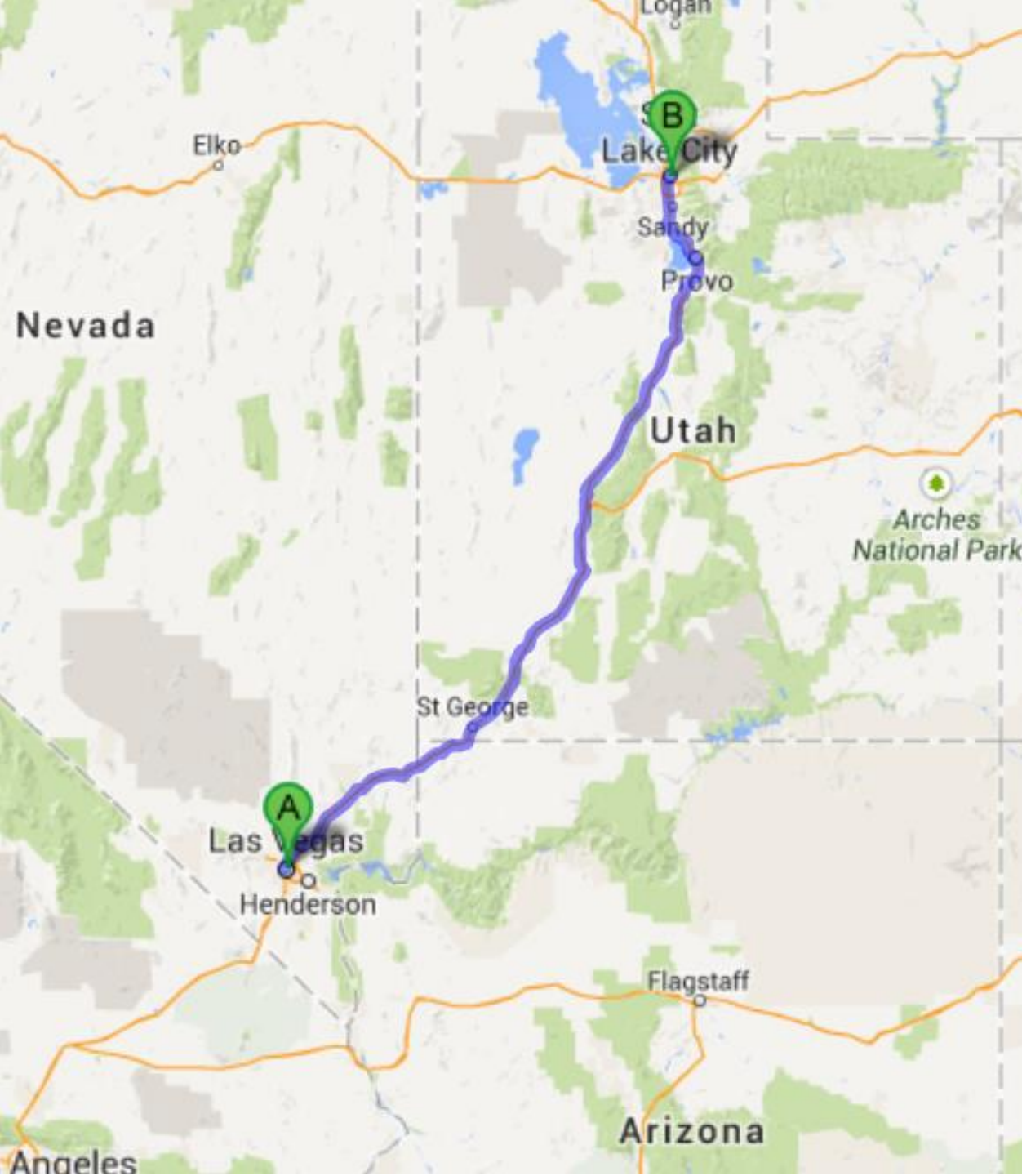
Las Vegas



Fun to see the lights and “dazzle” of Las Vegas. Returned to THE PUB at 9:55p for dinner with Ballast Point IPA and Squatters Hop Rising. Big drive tomorrow.

Day #2 06 June 2013. Good night sleep then breakfast at Coco's before a lengthy drive.





This 424 mile route, 5-6 hours long, would take us across the corner of Arizona. Our goal was to get into Idaho for the night, but plans changed. 10:33a into Arizona, Utah 11:57 mountain time. By 12:48 we were in Beaver, Utah. “Afternoon Delight” by Starland Vocal Band was playing on XM and Ed stated, “this is a dumb song.” By the end of it he said, “best song of the day so far.” Good laugh.



Many miles like this



06/06/2013

**One of the more
unusual sights
of the trip**







We didn't have the exact address for the Mormon Tabernacle, but trusted the Garmin. By the time we realized she was wrong, we got to see this fine vehicle.



Found our way to the tabernacle for a quick pic before heading up the highway when we heard talk of a FREE concert this very night of the MoTab choir & orchestra. You bet we're gonna go!

Checked into nearby Howard Johnson's then got in line at 7p for the 8p concert. All these people were already waiting.





Photo ops of the Mormon Temple. We struck up conversation with locals Roger & Diana Rice whose daughter-in-law played in the MoTab orchestra.

**In addition to
good music,
the white
ceiling made
lighting
changes
interesting**







**Warming up
with conductor
Mack Wilberg**

After concert farewells to Roger & Diana





After the concert we went to a fast food joint across from HoJo Express (our hotel), then here to the BEERHIVE PUB in downtown SLC. Thanks to some guy named Andrew for posting this pic on the web

**Official Utah beers
include Hop Rising
Double IPA and Hop
Henge Dbl IPA.**





This was one of those special mancation moments. Still in the 'afterglow' of the unexpected MoTab concert, these delicious beverages topped off the evening perfectly. Online ratings of this place say beer is ok but go somewhere else to eat.

At the table next to us were these wacky kids – a guy with his sister and her friend. We figured the guy was along to hit on the friend. They were drawing mustaches on each others hands. Yes, mustaches. Stick with me here.



**Stick with me
now**



**Now you get
it. “How”
they do it,
but not
“why.”**





BEER HIVE PUB

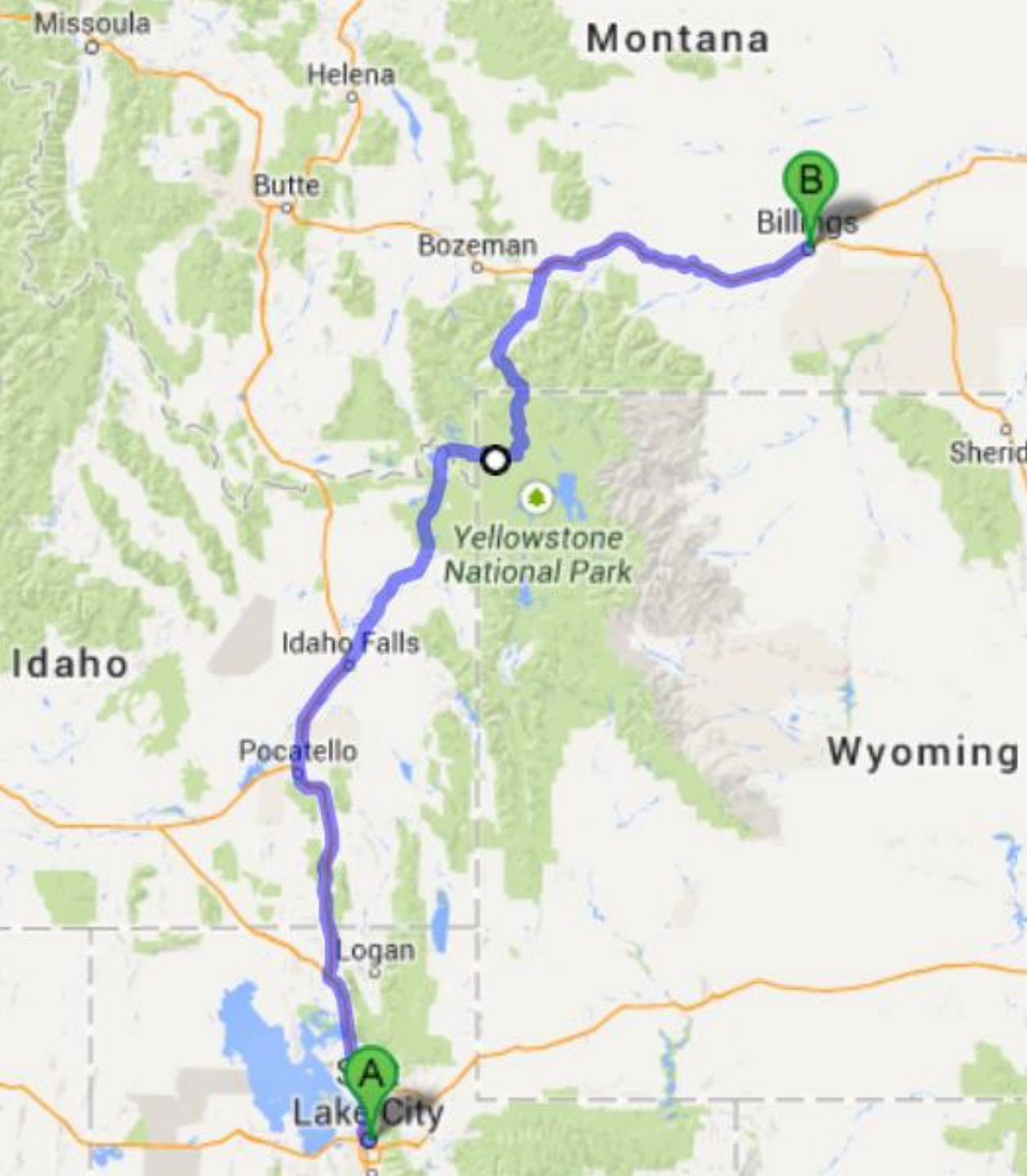
Collegiate

A

YAMINGO

**Day #3 07 June 2013. Got up, had hotel breakfast and on I-15 by 9a.
Crossed into Idaho at 10:18a.**





Today's 543 miles were not going to be easy. We began talking about trying to squeeze in North Dakota, but was it possible? A 14th state on this trip? We weren't sure about Wyoming if we went into Butte as originally planned. By cutting through Yellowstone we picked up our Wyoming beer, could get to Billings for the night, then clip the corner of ND tomorrow. There it was. The new plan.

Found this place for lunch and Idaho beer in Idaho Falls. By 12:15 we were toasting our Idaho beer – a Mangy Wolf Blonde Ale. It wasn't real tasty but the 4.6 ABV looked good since we had a significant drive ahead of us.





EXIT

TENNENT'S LAGER

06/07/2013



06/07/2013

Nice place

Enjoy Your Beer



Ahhhhh!

Gulp

Relax

Glug

Burp

Same again

On the wall at Snow Eagle Brewing & Grill



We walked across the street from Snow Eagle to stretch the legs a bit. Saw the “Idaho Falls.”

LAST CHANCE GENERAL STORE

Stopped here for a leg stretch. 3:04p into Montana, then 3:30ish into Wyoming. This place on Hwy 20 in Idaho.





Our “appearance” in Yellowstone was a cameo at best, but we saw some neat stuff like these buffalo



... and these non Old Faithful geysers



06/07/2013



Had our official Wyoming beer “Old Faithful Ale” about 5p near upper entry to park.



ICE CREAM

ORDER HERE

Healthy Choices

Soups

Salads

PLASTIC BOTTLES ONLY

06/07/2013

**Leaving
Yellowstone
Park**





Dinner and official Montana beer (Bent Nail IPA) 8:35p at the Vig Alehouse in Billings.

The **Vig** - 1) Yiddish slang originating from the Russian word vigorish for winnings also known as the *juice*, the amount charged by a bookmaker, or bookie, for his services.

2) In the Southern U.S., the term is used as slang for cool and hip.

3) In this Establishment, the term is our commitment to you as our

Very Important Guests.

Thanks for coming in!

Now I get it!!



**Were gonna eat out here until
it started raining. Came back
out after dinner to finish beer.
Pretty cool**

After dinner/beer at Vig, we began looking for lodging for the night. Started heading out of Billings when all of civilization disappeared. A tremendous lightning show filled the sky. Took an exit in Huntley, MA and stumbled across this dive bar – the BLUE CAT BAR & GRILL. Did I say it was a dive in every sense of the word?



**GET IT
AT THE CAT**

BREAKFAST

LUNCH

DINNER

& COLD BEER

**BLUE CAT
BAR & GRILL
HUNTLEY, MT**



**Sam
Adams
Summer
Ale**





Another one of those moments where if we would have fallen off the earth, there would have been no trace of us anywhere. This place was probably like any American dive bar, except, we were there.



Found the VEGAS HOTEL just off of I-90 in Billings. Everything a Vegas theme: carpet, wallpaper, etc. Was ok. Had light beer in hotel bar before retiring for the night.



**Day #4 08 June 2013 On the road 571 miles today.
Hotel breakfast then on the road 8:30ish.**

Some interesting sights along the way. About now is when we got into a deep discussion about donkeys vs. mules. Called Maxine/Harold Gerlach for the definitive skinny on that topic. Listened to Kasey Kasem's AT40 from this weekend in 1972. Many high school memories in those songs. Crossed into ND at 1:04p. Short time later into Bowman, ND for a Subway sandwich and....





Stopped at a convenience store in Bowman for our North Dakota beer about 2p. Had to buy a 6-pk of Moose Drool Brown Ale. Grabbed a cup and split that beer. Not the best tasting beer, but it served as our official ND beer. Soon on the road again.



Success!! Got that “bonus” unplanned state in. Heading out of Bowman, ND to South Dakota now.



**Got to Mt.
Rushmore 5:30p
for cameo visit**





STATESMAN CAPITOL 10,000

Statesman **CAP-10K** MARCH 30 2008 AUSTIN TEXAS
Presented by Guaranty BANK

GET YOUR FEET ON THE STREET!
MARCH 30, 2008 • AUSTIN, TEXAS

National Park Service
U.S. Department of the Interior

Kept on I-90 east then randomly took the exit at Kadoka, SD to “hang it up” for the night. Found this 0.5 star place that was clean and served the purpose of a good night’s sleep.



WEST MOTEL
WIFI

YES NO



CABLE COLORED
TV
WIFI



HOWDY
K A 1 8 0 6
A D D O K A
2 0 0 6

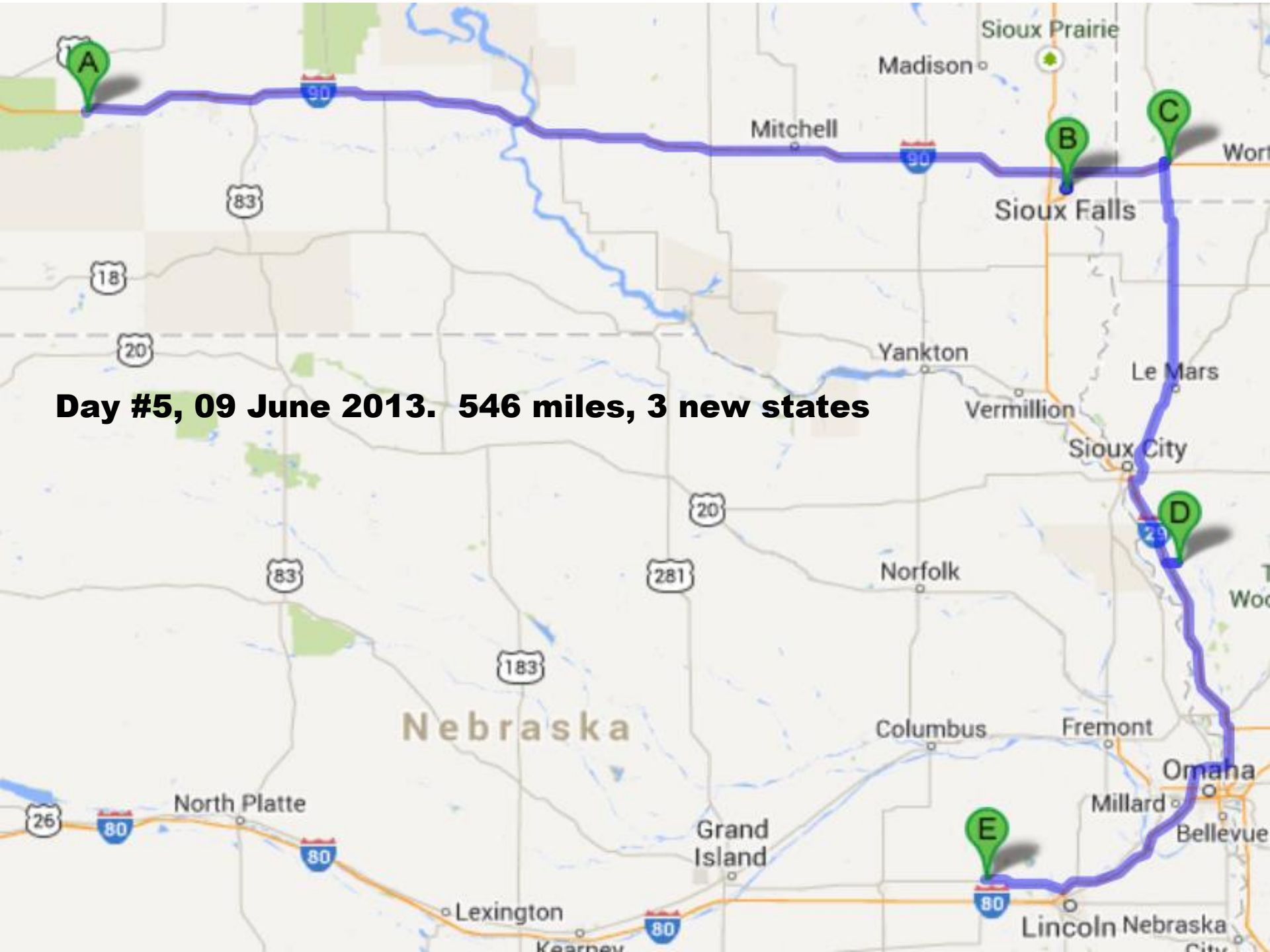
OF
50



06/08/2013



Down the road a ways for “steak” (said loosely) dinner and light beers. Listening to locals conversations too.



Day #5, 09 June 2013. 546 miles, 3 new states

**Filled up car then breakfast at this place on the interstate in Kadoka.
They got Ed's order wrong. When he said he'd eat it anyway, the
waitress yelled to the cook, "never mind... he'll eat it!" All dozen or so
people in the place laughed.**





Scenic rest stop in South Dakota

Lewis and Clark Waving the Flag

The captains often raised a flag as part of their official peace talks with Indians. It was a symbol of the power of the United States in the newly acquired Louisiana Purchase.

They also gave flags to Indian leaders to display in demonstration of their new allegiance to the United States.

15 Stars and 15 Stripes



The flag used by Lewis and Clark probably had 15 stars and 15 stripes. This flag, officially adopted by Congress in 1795, was still in use in 1804 even though there were then 17 states. The stars could be shown in rows or in a circle.

In 1818, Congress fixed the number of stripes at 13 and designated a new star be added for each state as it entered the Union.


Flags, The Perfect Gift

Lewis and Clark made good use of flags while they were in South Dakota. At the Yankton camp, they gave the chief a flag and wrapped a newborn baby in another one, declaring him to be an American citizen.


The Mystery of the Keelboat Flag A Possible Answer

For years people have been puzzled by Clark's sketchy picture of the flag that flew from the stern of the keelboat. What did it really look like?

The flag used in this visitor center represents scholars' best guess about the keelboat flag. They now believe the expedition invented its own version of the American flag to symbolize their mission.



Some people prefer a design like this one with 13 stripes.




The captains were practical and good at using the materials at hand. It appears that they shortened a 15-stripe flag and added a triangular hoist of white to represent their mission of peace. Seven red and white stripes show below the blue field. The stars were probably in a circle.

Compare Clark's sketch with this design. What do you think?

Lewis & Clark stompin grounds

GRANITE CITY



food & brewery

Rob has “history” with Granite City food & brewery in Fargo, ND. Stopped for lunch at the one in Sioux Falls, SD. Had a Duke Pale Ale. Ed not feeling too good but we press onward.



Crossed border into Minnesota. Drove to Luverne. Tried several convenience stores before we found one who sold beer on Sunday. Found Casey's. Bud Light. 3p.



**Did an iphone search
to find this place in
Whiting, Iowa – the
Broken Throttle. Down
Hwy 75 and I-29.**

Had a light beer here, sitting at bar. Near us were an older couple. Turns out his son works for Dell, and at one point in time worked with Ed's wife Mary Kay. Had official Iowa beer about 5p.





**Gotta love rural
America**

ODD TIME
CHARLIE'S
RESTAURANT
BREWERY & GIFT SHOP

WHITING, IOWA



1873

1998





John Holmes Publishing Co.

Really?



Made our way to Seward, Nebraska, Rob's stomping grounds from 1976-1978. Had dinner at Chinese restaurant. Not sure what was here at this place in 78, but it sure wasn't the Spare Time Lounge. Bartender's parents met at "Clock" bar in Seward that Rob used to frequent back in the day.

Day #6 10 June 2013. 586 miles today. Mostly interstate hwy today.



Spent the night here in Seward. This place was definitely in bidness back 76-78. Motel breakfast then a walk on Concordia campus.





It was a beautiful day on Concordia campus. Went to the student center and got coffee then to Music bldg. Main door locked, but side door blocked open with a rock. Went in, heard organ in recital hall playing, in side door. Low and behold it was Rob's organ prof Dr. Charles Ore at the bench. Had a nice visit with him and he showed us the state-of-the-art media room. Another unexpected surprise.

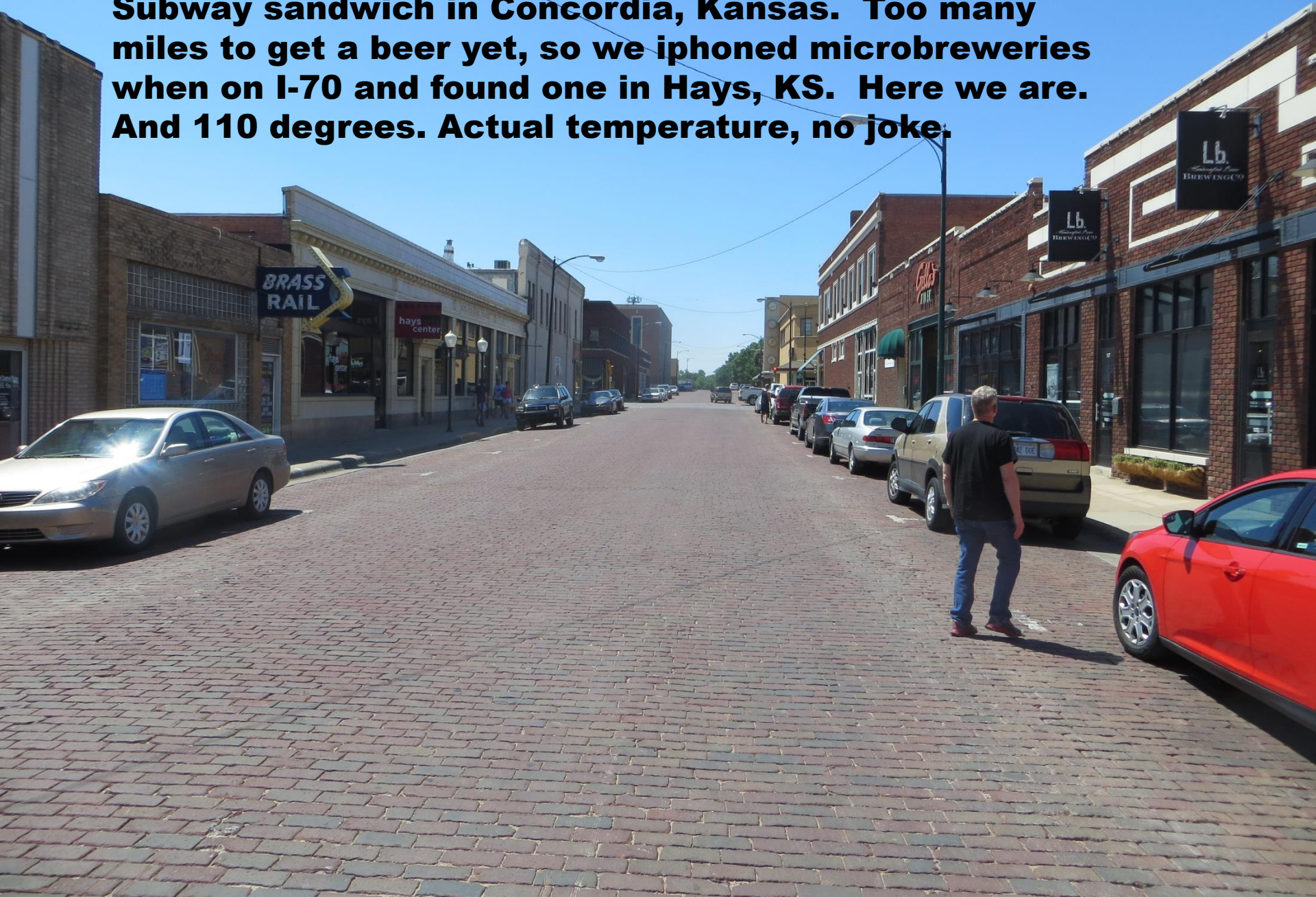


**Caught up with
Dr. Ore and got
to play new (5
years old)
Casavant organ
in remodeled
Heine recital
hall.**



TEXASFANS
Make Us Proud

Left Seward 10:45a headed west then south. Grabbed a Subway sandwich in Concordia, Kansas. Too many miles to get a beer yet, so we iphoned microbreweries when on I-70 and found one in Hays, KS. Here we are. And 110 degrees. Actual temperature, no joke.



**Official Kansas beer here at Lb
Brewing Co. in Hays. 3:20p**





Amber Ale. Drink up. Still got 322 miles yet to drive – or 5 hours



**We both did a double-take on this sign in Hays.
Thought it said *pancreatic* at first**

Got to Co Springs around 9p. Went to The Blue Star for dinner and official Colorado beer which was a 400-lb Monkey IPA – a lighter than usual IPA. 9:10p. Put out by Left Hand Brewing Co, Longmont, CO.



**Checked in
at nearby
Howard
Johnson's on
1231 Nevada
Ave. and
walked up to
liquor store
for 6pk of
Mojo IPA. Ed
took key
chain off of
bottle
opener
gotten
earlier at a
truck stop
somewhere
in Kansas
and layed it
for all
eternity on
top of this
fire hydrant.**



Day #7 11 June 2013 After the adequate hotel breakfast we began our drive up to Pike's Peak. Might have considered the cog railroad trip if we hadn't done that in Vermont in 2009.





National Park Service

CITY OF COLORADO SPRINGS

PIKES PEAK COLORADO

NATIONAL PARK

CLOSED FOR THE DAY
Thank You
FOR THE TRIP

CLOSED

CLOSED

INFORMATION
PAY TOLL HERE
ENJOY YOUR TRIP



DL4-PUE



AMERICA'S MOUNTAIN
PIKES PEAK
 HIGHWAY
 OPEN YEAR ROUND WEATHER PERMITTING
 Today the road is open to the **SUMMIT**
 HOURS 9 AM to 3 PM TO UPHILL TRAFFIC
 VISITORS MUST LEAVE THE SUMMIT BY THE ROUTE THROUGH THE EXIT TOLL BY

AGES 16 AND UP	4	AGES 16 AND UP	4
AGES 2-15 YRS	4	AGES 2-15 YRS	4
AGES 5 AND UNDER	5	FAMILY PLAN	15



A thousand pictures of this trek up the 19 mile hill wouldn't do it justice. The beauty and magnitude is beyond camera, film, and digits.





**Here they were
filming a commercial
or something**





The last third or so of the trip was rather daunting: steep hills, sharp curves, few guard rails, but we persevered and soon reached the 14,000+ feet altitude. Don't let this picture fool you. A very strong, cold wind was blowing. We popped the trunk and put on our long-sleeves before going in. The wind would take your breath away.

The cog railroad was just about to start its downhill leg.



SUMMIT
PIKES PEAK
14,110 FT.

PIKE National Forest





You can really tell you're at 14K' because it's truly harder to breath. Drinking water is suggested, and you don't even blink at \$6 bottles of water because you will find yourself dehydrated quickly.



The biotch doesn't lie. 14,149 feet above sea level.







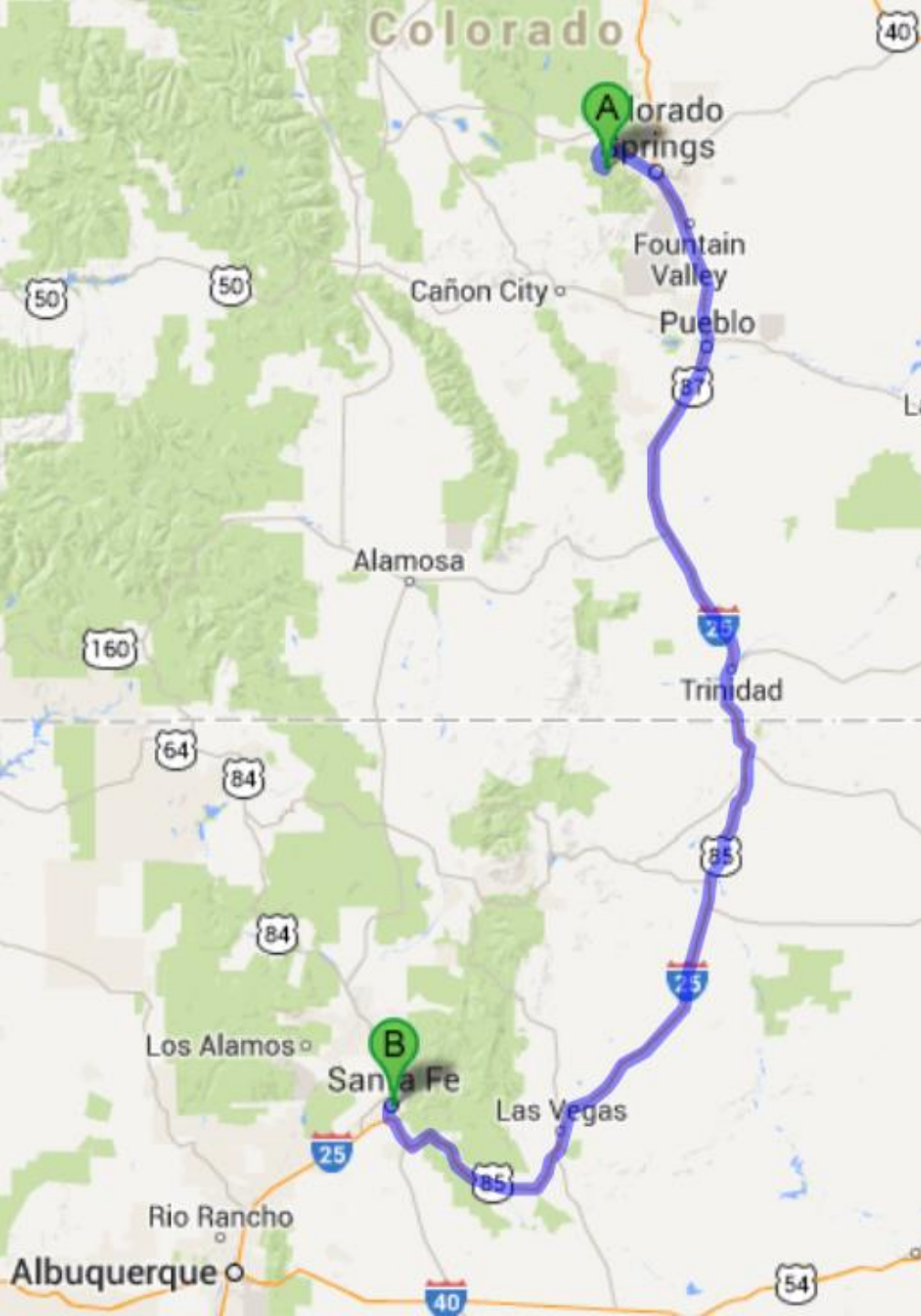
Film crew wrapping it up



Well done 2.5 hour excursion



Just as we left the park we saw a Rudy's BBQ. Since it was lunch time (11:40a) we figured we'd see how vastly different Colorado BBQ was compared to Texas. Pretty much the same taste either place, albeit good!



From the summit at Pike's Peak we had a 352 mile trip to get to our destination for the evening: Santa Fe, NM. A relatively short distance compared to some of the previous days. CO/NM state line at 2:36p. As we got closer to Santa Fe it dawned on us that with a few extra miles (and hours) we could have clipped the corner of Oklahoma for a beer in that state. Should be easy enough to do later.



The trip down I-25 was hot, windy, and dusty too. Dust storm-like conditions. Fortunately we missed the wildfires that hit Co. Springs a few days later, but we saw this massive smoke cloud as we got into Santa Fe.



Got checked into motel, drove around artsy area of Santa Fe, then went to Second Street Brewery for dinner and official NM beer. Had to park down by the tracks.



Ed had a Krolsch, Rob had an IPA. Was pretty warm out here. Went back to the room with some beer and watched Spurs devour Miami Heat.



Day #8, 12 June 2013. Yup this is Santa Fe architecture. Got up, went to a very nice “yuppie” coffee shop for coffee & breakfast before heading to downtown Santa Fe.



Stopped at Albertsons and saw this colorful character. No words...



Santa Fe town square just before 10a.



The Cathedral Basilica of St. Francis of Assisi
Santa Fe, New Mexico





LOVE ONE ANOTHER CONSTANTLY



Indian people of the area selling their trinkets and wares.

“Artsy” district in Santa Fe. Interesting but expensive stuff







On the way now to Flagstaff for this leg of the trip. Stopped at a truck stop for lunch mid afternoon.



A mere 383 miles of driving today. Crossed AZ state line at 2:40p.



Saw this interesting sign at a truck stop where we got gas.

**Kinda interesting
to see this little
dust tornado of
sorts.**



Historic Route 66





Did an iphone search for a microbrewery. Lumberyard was closed. Found HOPS ON BIRCH in downtown Flagstaff. Enjoyed Iversion IPA and Black Diamond IPA.

Set out to find lodging for the night. Went to a couple of neat looking places that were either overpriced or full... or both. Checked in about 6 blocks away at the Knights Inn. Walked back toward downtown and ate at Beaver Brewing. Enjoyed a Lumberyard IPA with dinner. Walked back to *Hops on Birch* for another Iversion. By this time there was a hoppin (ha!) crowd at HOPS. Then headed back to motel but it was only 9p. Stopped at a bar called *Attitudes Bar & Grill* for a nightcap of Woodford Reserve whiskey. Good sleepin whiskey. Yea, “sippin” whiskey too.





Walk back to Knights Inn. Hotel Monte Vista is one we tried to get in but it was full.

**Other
neat
hotel we
tried to
get a
room
earlier**



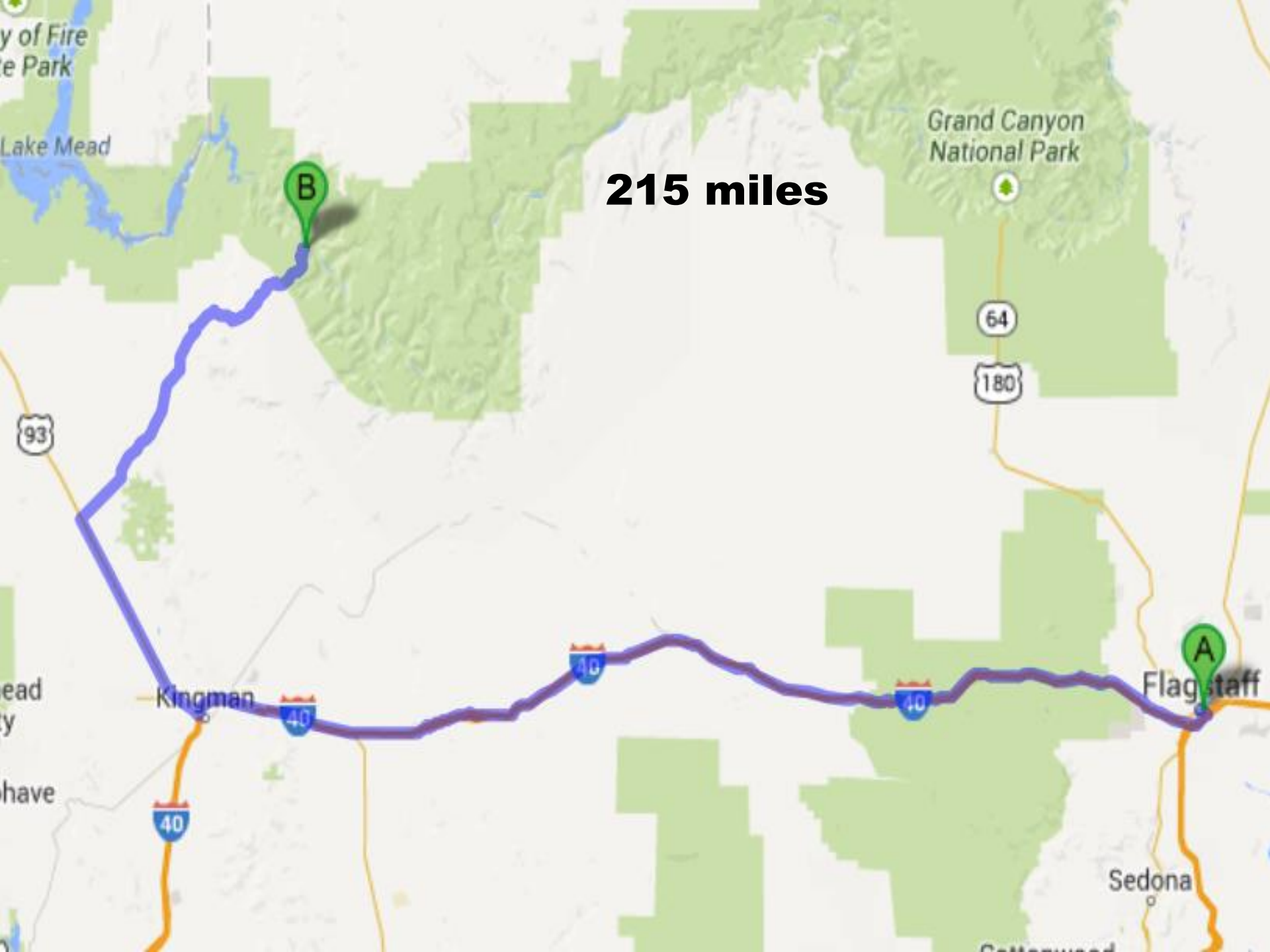
**Place where
we had dinner
and brewskis a
few hours
earlier in the
evening.**



11

Day #9, 13 June 2013. After a breakfast at the Knight's Inn we started toward the Grand Canyon South Rim. Heard some roads were closed off, so we decided to try the Skywalk on the west rim. Miles of scenery just like this.





215 miles

B

A

Kingman

Flagstaff

Sedona

Grand Canyon
National Park

93

64

180

40

40

40

40

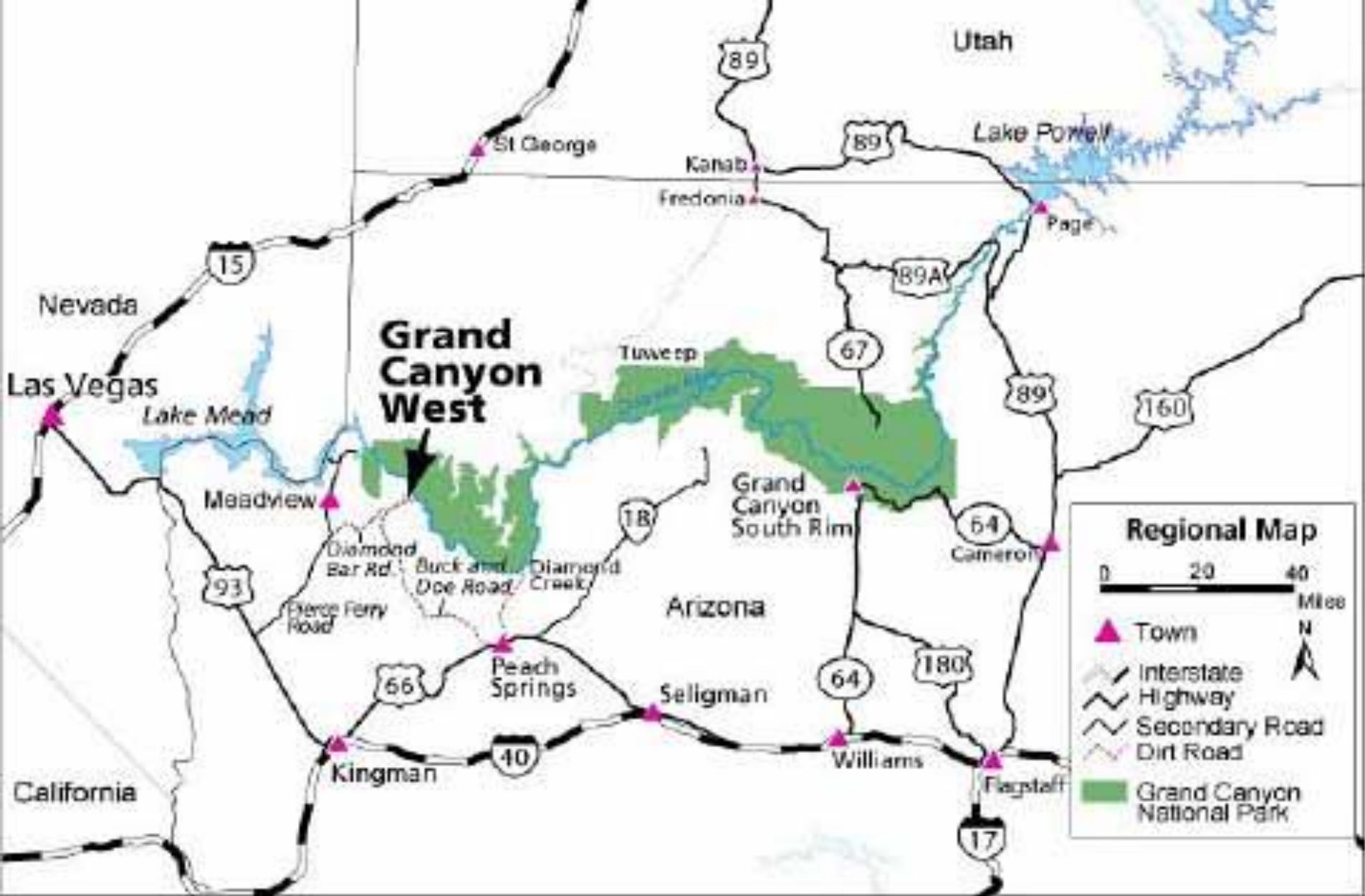
y of Fire
e Park

Lake Mead

ead
y

have

Cottonwood



Only problem was that about 20 miles of this trek was not gravel, but *DIRT* roads. Good thing it wasn't raining.

Saw ga-zillions of “Joshua” trees. Hmm. Upon further research I find it is a member of the lily family. Go figure. Was named by the Mormons on their westward trek after Biblical Joshua.



\$75 freakin dollars to walk this. 10% off if you were over 55. Plus you had to put any photographic equipment in a locker and buy their pictures.





Enough whining. It was fun to do. Rather daunting looking straight down a couple o thousand feet.



Another significant place in our travels

Waiting on bus for return trip to parking area



06/13/2013

Final leg of the journey back to Las Vegas. Stopped at this place about 30 miles from Vegas for a cold drink.





She wanted her picture with us



Got back to Vegas about 5:15, checked into Hooters Hotel. A/C not working right – got an upgrade to a higher room. COOL! Then hit the pavement again. This guy's wife bought him this photo op.



Gadzooks... talk about polar opposites. This slide and the previous one.

Had dinner and beers at THE PUB in the Monte Carlo again and watched Spurs play. Then to sports bar in NYNY. Walked and trammed to Bellagio and Paris.



Cool water show at the Bellagio





GUCCI

FENDI

PRADA

LOUIS VUITTON

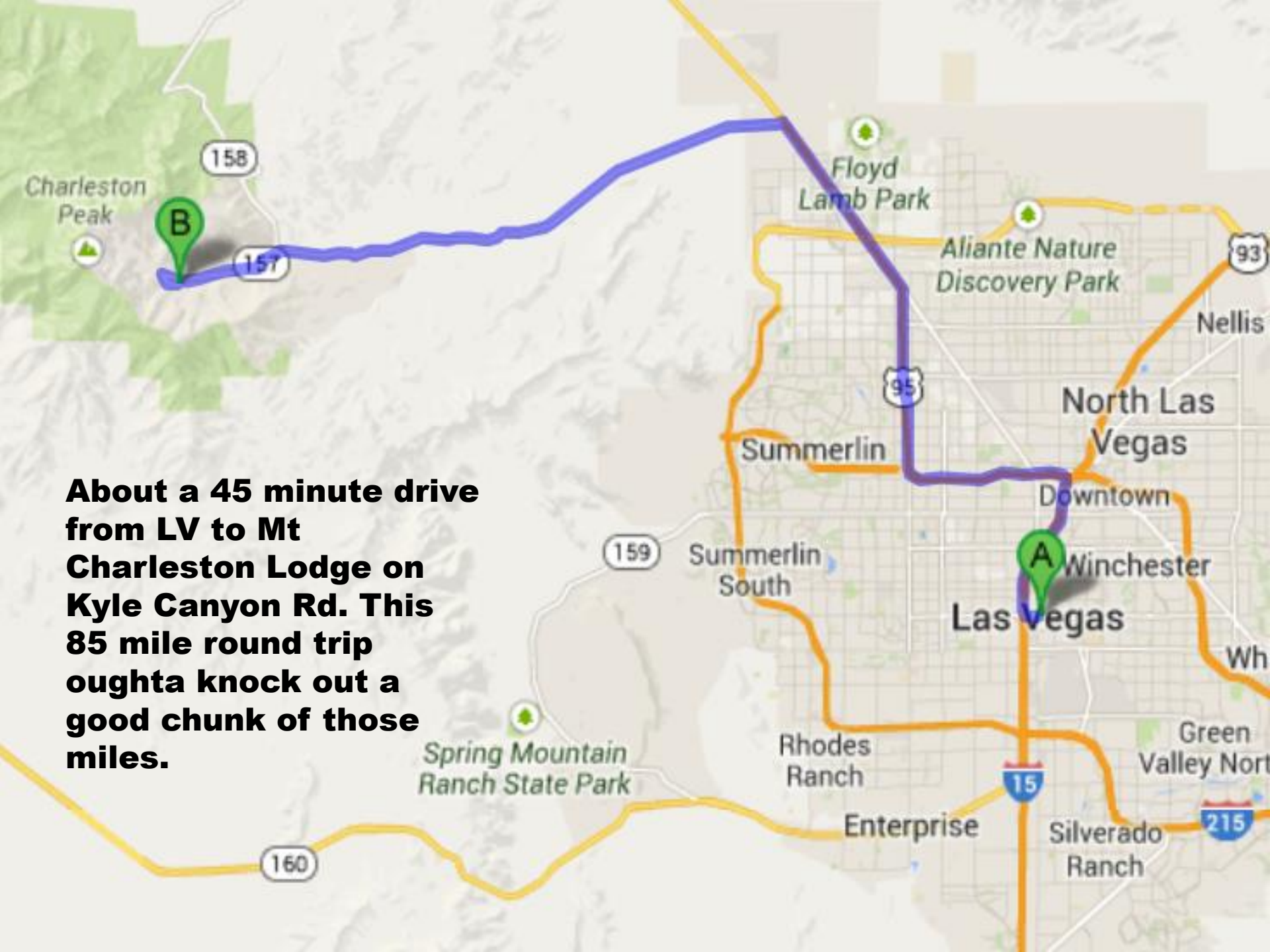


Then back to Hooters Hotel for a *hurricane* night cap.



Day #10 14 June 2013. View from our room at Hooters Hotel. Breakfast at Coco's again. On a quest now. Only about 125 miles from a round, even 4,000 miles on the car. Didn't have anywhere to go until the flight out late in the afternoon. Let's try Mt Charleston Lodge.





About a 45 minute drive from LV to Mt Charleston Lodge on Kyle Canyon Rd. This 85 mile round trip oughta knock out a good chunk of those miles.



Very scenic



Bellied up to the bar here for a light beer of some sort.



With more miles to burn we drove down to Boulder City and had lunch at Vinny's Pizzeria. Now just 50 miles to go and need to return the car in an hour and 15.





Drove back to Vegas and up the highway an exit or two. Almost to 4K.

Success!!



D 42 149
A 400000



By the time we got gas and turned in the car, the final count was 4007.3 miles. Woo hoo!! Then a sad event occurred. The beloved Garmin (Biotch) that had been an invaluable aid in 2010 in Eastern Europe, 2011 in the Middle Atlantic states, and of course Scandinavia in 2012... then this trip... we put it back in its case, but left the case in the car... never to be seen again. We then flew to Long Beach, CA again then directly to Austin, TX.



**In memory of the
Garmin Zumo *Biotch*
that led us through two
major European circles
and about 20 states.**

Other trips these guys have made



Don't forget the city dump (above) and numerous guy trips to Medina, TX





Great Lakes 2008



Euro 2010



Northeast 2009



Mid-Atlantic 2011

State & Country Count

1999 – band trip, England, Wales, Texas, USA

2000 – Germany, The Netherlands, Belgium, France

2002 – Missouri, Illinois, Arkansas, Georgia

2003 – England & Scotland

band trip to Hawaii

2004 – Oregon & Washington

2005 – Austria & Luxemborg

band trip to Florida

2006 – NYC

2007 – Ireland, Czech Republic

2008 – Illinois, Wisconsin, Michigan, Canada, Pennsylvania, Ohio, Indiana

2009 – Massachussets, Rhode Island, Connecticut, Vermont, New Hampshire, Maine

2010 – Washington DC, Switzerland, Slovakia, Poland, Hungary, Croatia, Slovenia, Italy, Leichtenstein

2011 – Maryland, New Jersey, West Virginia, Virginia, North Carolina

2012 – Denmark, Sweden, Finland, Estonia, Latvia, Lithuania

2013 – Nevada, Utah, Idaho, Wyoming, Montana, North Dakota, South Dakota, Minnesota, Iowa, Nebraska, Kansas, Colorado, New Mexico, Arizona

The remaining states to be got in 2014 including Alaska w the girls

**As
always,
kudos
and
thanks
to our
brides
who put
up with
our
travels**



01/06/2013 20:25

HMMC

Productions